

COUNCILLORS' INFORMATION BULLETIN

Tuesday, 3 October 2023

Bulletin No: IB/1202

INFORMATION ITEM	Pages
<p>1 Delegated Planning Decisions</p> <p>Delegated planning decisions for the week beginning 25 September 2023 are attached. Contact for enquiries: Jean McPherson, Group Manager (Development Management) on jean.mcperson@crawley.gov.uk.</p>	5 - 6
<p>2 Temporary Traffic Regulation Orders</p> <p>The following documents are attached in relation to Temporary Traffic Regulation Orders:</p> <ul style="list-style-type: none"> • List of Temporary Traffic Regulation Orders. • Artel Croft, Three Bridges (Appendix A). • Old Brighton Road, Langley Green (Appendix B). • Hophurst Hill, Crawley Down (Appendix C). • Newton Road, Northgate (Appendix D). 	7 - 16
<p>3 Road Safety Works at A23 Ifield Roundabout</p> <p>West Sussex County Council is proposing to carry out road safety works at Ifield Roundabout, Crawley. The forthcoming works will include:</p> <ul style="list-style-type: none"> • Replacement of life-expired road traffic signs • Vegetation clearance • Reduction of speed limit from 50mph to 30mph on Ifield Roundabout and both A23 Crawley Avenue approaches <p>The scheme is primarily intended to help reduce the number of recorded injury collisions by improving road users' visibility and positively assist their decision making at the roundabout.</p> <p>The works will be carried out from 2 October to 15 December. It is anticipated most will be undertaken Mondays to Fridays between 07.30 and 17.30hrs with temporary lane closures in place.</p> <p>Answers to frequently asked questions are attached for information. Please contact David Jukes (Senior Engineer, Improvements) at David.Jukes@westsussex.gov.uk if you have any further questions. Further information may also be found at one.network/uk/westsussex.</p>	17 - 22



01293 438000

crawley.gov.uk
democracy.crawley.gov.uk

Town Hall
 The Boulevard
 Crawley
 West Sussex
 RH10 1UZ

Action Taken Under Delegated Authority (Significant Operational Decision): CIL Neighbourhood Improvement Fund - Change in Eligibility Criteria

The Community Infrastructure Levy (CIL) is a charge which can be levied by local authorities on new development in their area. It is an important tool for local authorities to help them deliver the infrastructure needed to support development in their area. The CIL Regulations 2010 as amended, part 7 state that 15% of the total CIL contributions collected are to be allocated for spending in agreement with local communities – the Neighbourhood Improvement Strand (NIS).

In October 2017, Cabinet approved a crowdfunding model as the preferred option for the future governance of the CIL Neighbourhood Improvement Strand (NIS).

Crawley Borough Council used monies collected through the Neighbourhood Improvement Strand to create the Neighbourhood Improvement fund. There was a requirement for match funding from the groups and the council would pledge up to 50 per cent of the total project costs, capped at £5,000. In March 2022, the match funding element was reduced to 25%.

In November 2022, Cabinet approved, subject to public consultation, the implementation of a new “hybrid” model, which retained £75,000 from the CIL NIS, to maintain the Neighbourhood Improvement Fund with an annual contribution of £25,000, from the CIL NIS, until March 2025.

The outcome of the 4-week public engagement exercise was that the Council only received one response from Crawley Community Action who expressed support for the amendments to the governance of the CIL Neighbourhood Improvement Strand; no comments were received from any other organisations / individuals from the wider community.

Therefore, the following, agreed by Cabinet in November 2022 (PES420), has duly been implemented - Allocate £75,000 of CIL Neighbourhood Improvement Strand monies to the Neighbourhood Improvement Fund, until 31st March 2025.

Cabinet also agreed in November 2022 to delegate authority to the Head of Economy and Planning, in consultation with the Cabinet Member for Planning and Economic Development, to implement any procedural modifications to the CIL Neighbourhood Improvement Strand, including in response to the public engagement exercise.

Neighbourhood Improvement Fund and amendment to eligibility criteria - Rationale: Currently the criteria states that the Council will fund up to 75% of the total funding target for a neighbourhood improvement project, capped at £5,000. To be considered to receive a contribution from Crawley's Neighbourhood Improvement Fund, applicants therefore currently need to prove that they can fund at least 25% of the costs of their project using “match funding” from their own money or finances from third parties. The requirement to find match funding to finance at least 25% of project costs is a real barrier to community organisation applicants who find it difficult to access funding at the best of times economically. The current

economic climate makes that challenge even more significant. The removal of the match funding requirement would also bring the Neighbourhood Improvement Fund in line with other Council funding schemes, and it should encourage more neighbourhood-based community organisations to apply.

On 27 September 2023 the Head of Economy and Planning, in consultation with the Cabinet Member for Planning and Economic Development, therefore amended the eligibility criteria and removed the need for Neighbourhood Improvement Fund applicants to generate match funding.

5 **Warmer Homes Programme**

23 - 24

Information is attached.

6 **Rampion 2: New Deadline for Submitting Relevant Representations**

Further to the item which was published last week ([IB/1201](#)), please note that the period for submitting relevant representations to the Planning Inspectorate which commenced on Wednesday 20th September, **will now end at 11:59pm on Monday 6th November 2023** rather than 4th November previously notified.

The application documents can be found on the Rampion 2 page of the Planning Inspectorate's website here [Rampion 2 Offshore Wind Farm | National Infrastructure Planning \(planninginspectorate.gov.uk\)](#). Any party wishing to make representations (giving notice of any interest in, or objection to, the Application) must register as an interested party and make their relevant representations on this webpage.

7 **Polling District and Polling Station Review Consultation**

25 - 54

The following documents are attached in relation to the recent review of polling districts and polling places.

8 **Press Releases**

Press releases are available at www.crawley.gov.uk/news.

This page is intentionally left blank

CRAWLEY BOROUGH COUNCIL

DELEGATED PLANNING DECISIONS

The following decisions were issued, subject to conditions, under delegated powers for the period 25/09/2023 and 29/09/2023

Application Number	Location	Proposal	Date of Decision	Decision
CR/2022/0187/CC1	LAND TO THE NORTH OF FLEMING WAY (EASTMAN HOUSE AND FORMER FLIGHT TRAINING CENTRE), MANOR ROYAL, CRAWLEY	Discharge of condition 16 (radar mitigation scheme) pursuant to CR/2022/0187/FUL for demolition of existing buildings to provide two commercial buildings (Units A and B) for storage and distribution (B8) use with ancillary offices, with associated enabling works, access (including new access for Unit A off Hydehurst Drive), parking and landscaping	29 September 2023	APPROVE
CR/2022/0187/CC4	LAND TO THE NORTH OF FLEMING WAY (EASTMAN HOUSE AND FORMER FLIGHT TRAINING CENTRE), MANOR ROYAL, CRAWLEY	Discharge of condition 15 (bird hazard management plan) pursuant to CR/2022/0187/FUL for demolition of existing buildings to provide two commercial buildings (Units A and B) for storage and distribution (B8) use with ancillary offices, with associated enabling works, access (including new access for Unit A off Hydehurst Drive), parking and landscaping	29 September 2023	APPROVE
CR/2022/0486/FUL	58 BURLANDS, LANGLEY GREEN, CRAWLEY	Retrospective permission for outbuilding	29 September 2023	PERMIT
CR/2023/0151/FUL	22 WATERLEA, FURNACE GREEN, CRAWLEY	Erection of conservatory to rear of property	25 September 2023	PERMIT
CR/2023/0237/FUL	38 SHACKLETON ROAD, TILGATE, CRAWLEY	Proposed front extension with tiled pitched roof and matching brick wall	25 September 2023	PERMIT

Application Number	Location	Proposal	Date of Decision	Decision
CR/2023/0325/192	51 PUNCH COPSE ROAD, THREE BRIDGES, CRAWLEY	Certificate of lawfulness for proposed demolition of existing rear conservatory and erection of a single storey rear extension	29 September 2023	PERMIT
CR/2023/0365/FUL	60 POND WOOD ROAD, THREE BRIDGES, CRAWLEY	Installation of conservatory at the rear of the property	26 September 2023	PERMIT
CR/2023/0378/FUL	5 TREVANNE PLAT, POUND HILL, CRAWLEY	Erection of single storey front and rear extensions	28 September 2023	PERMIT
CR/2023/0379/FUL	64 THE DINGLE, WEST GREEN, CRAWLEY	Erection of single storey rear extension with internal remodelling	26 September 2023	PERMIT
CR/2023/0400/192	14 GRANGE CLOSE, THREE BRIDGES, CRAWLEY,	Certificate of lawfulness for proposed loft conversion with rear dormer and front rooflights	28 September 2023	PERMIT
CR/2023/0404/ADV	IBIS HOTEL IBIS GATWICK HOTEL, LONDON ROAD, NORTHGATE, CRAWLEY	Advertisement consent for erection of 6no. Fascia signs and 1no. Totem sign	29 September 2023	CONSENT
CR/2023/0411/FUL	BOEING HOUSE, CRAWLEY BUSINESS QUARTER, NORTHGATE, CRAWLEY	Proposed single storey extension on existing courtyard area to provide additional entrance and teaching / breakout space	26 September 2023	PERMIT
CR/2023/0425/HPA	14 GRANGE CLOSE, THREE BRIDGES, CRAWLEY	Prior notification for the erection of a single storey rear extension, which would extend beyond the rear wall of the original house by 5m, and have a maximum height of 2.80m and an eaves height of 2.80m	26 September 2023	PRIOR APPROVAL NOT REQUIRED
CR/2023/0433/192	3 CHERRY TREE CLOSE, POUND HILL, CRAWLEY,	Certificate of lawfulness for proposed construction of single storey rear extension with roof lights	25 September 2023	PERMIT

Agenda Item 2

List of Temporary Traffic Regulation Orders

The following documents are attached in relation to Temporary Traffic Regulation Orders:

- Artel Croft, Three Bridges (Appendix A).
- Old Brighton Road, Langley Green (Appendix B).
- Hophurst Hill, Crawley Down (Appendix C).
- Newton Road, Northgate (Appendix D).

This page is intentionally left blank



Please be advised that West Sussex County Council has received a request for Temporary Traffic Regulation as follows:

Road Name	Artel Croft,	
Village/Town/Parish	Crawley,	
Specific Location	Artel Croft, Crawley	
Reason for TTRO	Daytime road closures for manhole cleaning and surveying works	
Proposed Start Date / Time	Date: 28th December 2023	Time: 08:00
Proposed End Date / Time	Date: 29th December 2023	Time: 17:00
The restriction will be effective	Day-time only from 08:00 to (time) 17:00	
Access arrangements	Access maintained for emergency services, residents and pedestrians	
Applicant name	Capital Road Safety on behalf of Thames Water	
Applicant contact tel number	07919897592	
Any other details	For more information about this proposed TTRO please visit: https://one.network/?tm=135719758	

The application is currently being processed and you will be advised further when details are confirmed.

Yours faithfully,

West Sussex County Council

Streetworks Team

[Report a problem with a road or pavement](#) or [raise a highways related enquiry](#)

Follow us at [@WSHighways](#)

Email: ttro@westsussex.gov.uk

This page is intentionally left blank



Please be advised that West Sussex County Council has received a request for Temporary Traffic Regulation as follows:

Road Name	Old Brighton Road	
Village/Town/Parish	Crawley,	
Specific Location	Old Brighton Road, Crawley	
Reason for TTRO	Overnight ban of right turn into access to warehouses and Munch Box, to allow Hutchinsonson to detect and locate fault in telecoms equipment.	
Proposed Start Date / Time	Date: 11th December 2023	Time: 19:00
Proposed End Date / Time	Date: 12th December 2023	Time: 05:00
The restriction will be effective	Over-night only from 19:00 to (time) 05:00	
Access arrangements	Access maintained for emergency services and pedestrians Other vehicles should follow the diversion for access	
Applicant name	Centurion TM on behalf of Hutchinson 3G UK LTD	
Applicant contact tel number	01132 775360	
Any other details	For more information about this proposed TTRO please visit: https://one.network/?tm=135589023	

The application is currently being processed and you will be advised further when details are confirmed.

Yours faithfully,

West Sussex County Council

Streetworks Team

[Report a problem with a road or pavement](#) or [raise a highways related enquiry](#)

Follow us at [@WSHighways](#)

Email: ttr@westsussex.gov.uk

This page is intentionally left blank



PUBLIC NOTICE

Temporary closure of Hophurst Hill, Worth CP, 23rd October 2023.

NOTICE IS HEREBY GIVEN that from the date specified below, West Sussex County Council has temporarily closed to all traffic, Hophurst Hill, Worth CP, in the Mid Sussex District under Section 14(2) of the Road Traffic Regulation Act 1984, as amended, on Hophurst Hill for a distance approx 342 metres.

The temporary closure is scheduled to commence on 23rd October 2023 for up to 5 days (it is estimated to be completed on 27th October 2023) and is required for the safety of the public and workforce while UK Power Networks undertakes installation of new electricity supply..

The restriction will be in place **24hrs**

An alternative route will be signed on site but please visit <https://one.network/?tm=135408560> for more details.

Access maintained for emergency services, residents and pedestrians.

For information regarding this closure please contact Sunbelt Rentals on behalf of UK Power Networks on 03700 500792 who will be able to assist with scope of these works.

Dated: 8th September 2023

Matt Davey

Assistant Director of Highways, Transport and Planning

West Sussex County Council

[Report a problem with a road or pavement](#) or raise a [highways related enquiry](#)

Follow us at [@WSHighways](#)

Email: ttro@westsussex.gov.uk

This page is intentionally left blank



Please be advised that West Sussex County Council has received a request for Temporary Traffic Regulation as follows:

Road Name	Newton Road	
Village/Town/Parish	Crawley,	
Specific Location	Newton Road, Crawley layby	
Reason for TTRO	24hr parking bay suspension on Newton Road o/s DPD building for tree maintenance works	
Proposed Start Date / Time	Date: 6th November 2023	Time: 08:00
Proposed End Date / Time	Date: 11th November 2023	Time: 17:00
The restriction will be effective	24 hours	
Access arrangements	Access maintained for emergency services, residents and pedestrians	
Applicant name	Bonny's Wood	
Applicant contact tel number	01273 311043	
Any other details	For more information about this proposed TTRO please visit: https://one.network/?tm=135788859	

The application is currently being processed and you will be advised further when details are confirmed.

Yours faithfully,

West Sussex County Council

Streetworks Team

[Report a problem with a road or pavement](#) or [raise a highways related enquiry](#)

Follow us at [@WSHighways](#)

Email: ttr@westsussex.gov.uk

This page is intentionally left blank

Agenda Item 3



PUBLIC NOTICE

Temporary Speed Limit Restriction, A23 Crawley Avenue, West Green & Langley Green, Crawley

2nd October 2023

NOTICE IS HEREBY GIVEN that from the date specified below, West Sussex County Council has temporarily implemented a speed limit restriction under Section 14(2) of the Road Traffic Regulation Act 1984, as amended, on the A23 Crawley Avenue, West Green & Langley Green, Crawley in both directions between the entrance to Ifield College to the entrance to West Green Sainsburys.

The temporary speed limit restriction commences on 2nd October 2023. It is anticipated that works will be completed on 15th December 2023. The Speed Limit Restriction is required for the safety of the public and workforce while Landbuild on behalf of West Sussex County Council undertakes Signage, lining and roundabout alignment works to areas which are within carriageway, verges, central reservations and the centre of the Ifield Avenue Roundabout. Restrictions to be in place between the signalised junction outside of Ifield Community College to the Entrance of West Green Sainsburys Car Park.

The restriction will be in place **24hrs a day**.

Please visit <https://one.network/?tm=135845376> for more details.

Access maintained for emergency services, residents and pedestrians

For information regarding this closure please contact Landbuild on behalf of West Sussex County Council on 017988 72555 who will be able to assist with scope of these works.

Dated: 29th September 2023

Matt Davey

Assistant Director of Highways, Transport and Planning

West Sussex County Council

[Report a problem with a road or pavement](#) or raise a [highways related enquiry](#)

Follow us at [@WSHighways](#)

Email: ttro@westsussex.gov.uk

This page is intentionally left blank

FAQs

A23 Ifield Roundabout, Crawley

Road Safety Scheme

2 October to 15 December 2023

27 September 2023 v1.3



West Sussex Highways

Scheme: A23 Ifield Roundabout, Crawley

Type: Road Safety Scheme

Roads: A23 Crawley Avenue and Ifield Avenue

Parish: Crawley

WSCC Local Members: Councillors Chris Oxlade (Bewbush and Ifield West), Alison Cornell (Langley Green and Ifield East), and Natalie Pudaloff (Northgate and West Green)

Cabinet Member: Councillor Joy Dennis

Summary

Work dates: 2 October to 15 December 2023

Description of Works:

- Replacement of life-expired road traffic signs at Ifield Roundabout, its approaches and exits.
- Vegetation clearance to improve junction and road traffic sign visibility.
- Reduction of speed limit from 50mph to 30mph on Ifield Roundabout and both A23 Crawley Avenue approaches for 125 metre lengths from the roundabout.
- A minor realignment of the nearside kerb line on the westbound A23 Crawley Avenue roundabout entry to improve left-turn movements.
- Installation of new and replacement fencing on the A23 Crawley Avenue's central reservation on gaps in existing hedging.

Extents:

- A23 Crawley Avenue – between Ifield Community College junction and Tushmore Gyrotory with works concentrated between The Mardens pedestrian subway and the Sainsbury's petrol filling station entrance.
- Ifield Avenue – between its junctions with Ewhurst Road and Stagelands.

Frequently Asked Questions

Q. Why does this work have to take place?

A. The scheme originates from concerns raised regarding the number of road traffic collisions at Ifield Roundabout. Several resulted from vehicles failing to give way to circulating traffic. The opportunity is also being taken to address concerns raised about pedestrians crossing the A23 Crawley Avenue away from defined crossing points.

Q. What will the benefits be once it is finished?

A. The clearance of vegetation from the roundabout's central island is intended to improve approaching road users' visibility of circulating traffic and positively assist their decision making at the give way lines. Clearer and more visible road traffic signs should also assist road users' navigation of Ifield Roundabout. The measures are intended to help reduce the number of recorded injury collisions.

Q. Will any roads have to be closed during the works?

A. No road closures will be required, although temporary lane closures will be necessary for the works' duration. Alternative pedestrian and cycle routes will be provided where the works require temporary footway and cycleway closures.

Q. What time of day will the work take place?

A. Where possible, works will take place Mondays to Fridays between 07.30 and 17.30.

Q. What disruption can motorists and bus passengers expect?

A. Both A23 Crawley Avenue approaches to Ifield Roundabout will be reduced to single traffic lanes with consequent extension of travel time. These restrictions will be maintained at all times to minimise the injury risk to road users and workforce during the setting up and removal of traffic management measures. The working day will not be shortened as a result, thereby reducing the disruption period.

Q. What disruption can pedestrians and cyclists expect?

A. Pedestrian and cycle access will also be maintained and managed. There may be occasions when sections of footway and cycleway are temporarily closed to enable works, but an alternative provision will be made.

Q. Will emergency services be affected by this work?

A. All emergency services will be informed of the works and access for emergency services will be maintained.

Q. Could weather impact the proposed works?

A. Weather conditions may have an impact on the delivery of the scheme and some delays may be caused by serious weather incidents.

Q. How do I report a fault or problem on the highway?

A. The most effective way to report a fault or problem on the highway is to use our online reporting application with multiple options. For further information, please visit - [Make an enquiry or report a problem with a road or pavement](#) via the West Sussex County Council website.

Q. How do I contact West Sussex Highways?

If you have any queries on the day regarding how the works are being carried out near you, then please feel free to ask to speak to the on-site Site Supervisor who is normally best placed to address your concerns.

However, if you would prefer to speak to someone about how or why the works are being carried out then please contact us via the West Sussex County Council Contact Centre on 01243 642105

For the latest information, please follow us on Twitter @WSHighways

Agenda Item 5

Warmer Homes Programme

We are part of a consortium of 23 local authorities, led by Portsmouth City Council, who have been successful in bidding for £41.4m of Home Upgrade Grant (HUG) funding, provided by the Government's Department for Energy Security & Net Zero. This funding is delivered through the Warmer Homes programme and is available to residents until March 2025.

Funding up to £38,000 is available to homes that are not heated by mains gas or has no central heating to provide the following measures:

- Solid wall insulation (external or internal)
- Cavity wall insulation
- Underfloor insulation
- Loft insulation
- Room in roof insulation
- Air source heat pumps
- Solar PV
- Heating controls
- High heat retention storage heaters

Households must meet the following criteria to be eligible for the programme:

Have an EPC rating of D, E, F or G

And

Either:

Have an annual total household income of £31,000 or less (before mortgage/rent & council tax)

Or: Receive a means tested benefit

Or: Their home is within a Indices of Multiple Deprivation (IMD) Income Decile 1-3 postcode area.

The funding is available to private households: owner occupiers or private rental tenants. For private rental properties, landlords must not have a portfolio of more than 4 properties, provide consent and make a contribution of 50% of the funding available. Shared ownership homes can receive measures but are treated as private rental.

Applications can be made online: www.warmerhomes.org.uk or by phone: 0800 038 5737

Free Home Energy Advice Service

Provided by Arun & Chichester Citizens Advice is a free and impartial service that offers homeowners, private and social tenants expert advice on energy efficiency improvements and grants, energy bills and debt and keeping warm.

The phone number for the service is 01243 974063 and is open Monday to Friday 10am – 4pm

For more information on these schemes please contact Sustainability Officer Claire Stark

This page is intentionally left blank

Agenda Item 7

The Council is currently undertaking a review of polling districts, polling places and polling districts as required Section 18C of the Representation of the People Act 1983. The review is looking at the location of polling stations and the electors that are allocated to them.

Responses are invited from electors within the Borough as well as from persons or bodies with expertise in relation to access to premises for persons with any form of disability. Public notice of the review is being given and details will be published on the Council's website.

A copy of the current polling scheme is attached for information and any changes or proposals can be made on the enclosed form or submitted via email to elections@crowley.gov.uk.

The deadline for responses is 5th November 2023. All responses will be made available for public inspection and will be reported to the next meeting of the Governance Committee with a recommendation to the Council meeting on Wednesday 13th December 2023.

This page is intentionally left blank

Crawley Borough Council

**Polling
District, Polling
Places and
Polling Station
Review
2023**

Existing Polling Scheme



The Council has a duty to divide the Borough into polling districts and to designate suitable polling places within each district. The Electoral Administration Act 2013 introduced a requirement to review these arrangements every five years. The last full review was in 2019.

Following the conclusion of the Boundary Commission for England 2023 Review, and as part of the next phase of the Election Act 2022 provisions, all authorities must hold a full Polling Districts, Polling Places and Polling Stations during the compulsory review period of 16 months between 1 October 2023 and 31 January 2025, but should be complete so that they can be used for the next Parliamentary Election. Crawley Borough Council's Governance committee have approved that Crawley's consultation will take place as from the 2 October 2023 to 5 November 2023.

The review is designed to see if the polling districts and polling stations in Crawley are arranged to suit the needs of voters and covers the following:

- The polling district boundaries within each ward in Crawley.
- The location of the polling station in each polling district.
- The access to each polling station.
- Buildings that might be considered for use as polling stations.

The current scheme of districts and polling places is shown in this booklet.

How to contact us

If you would like to make a suggestion on these or any other polling matters, please write to

Electoral Services
Crawley Borough Council
Town Hall
The Boulevard
Crawley
RH10 1UZ

Or email:

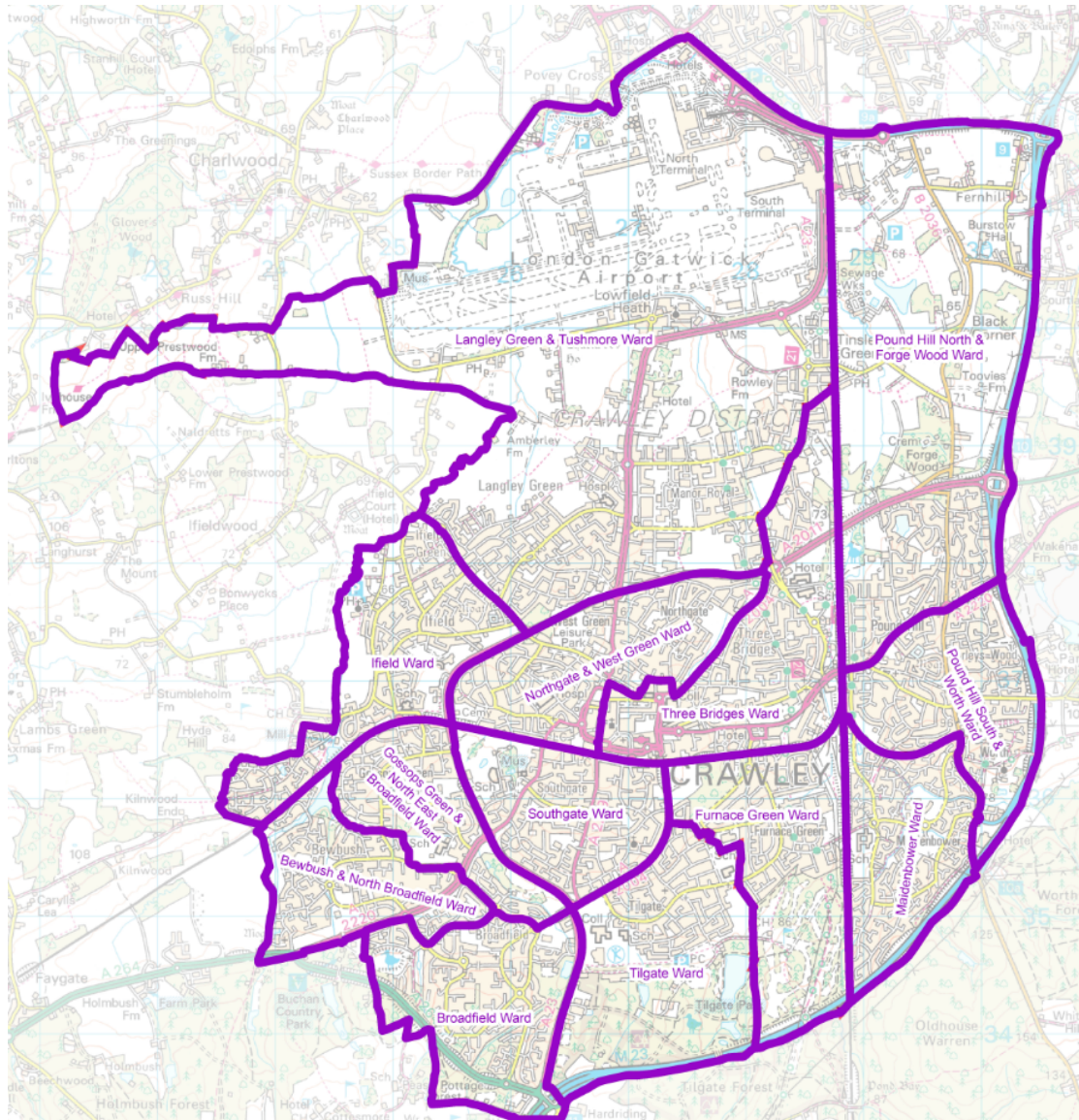
Elections@crawley.gov.uk

Comments for this initial consultation stage must be received by 5 November 2023

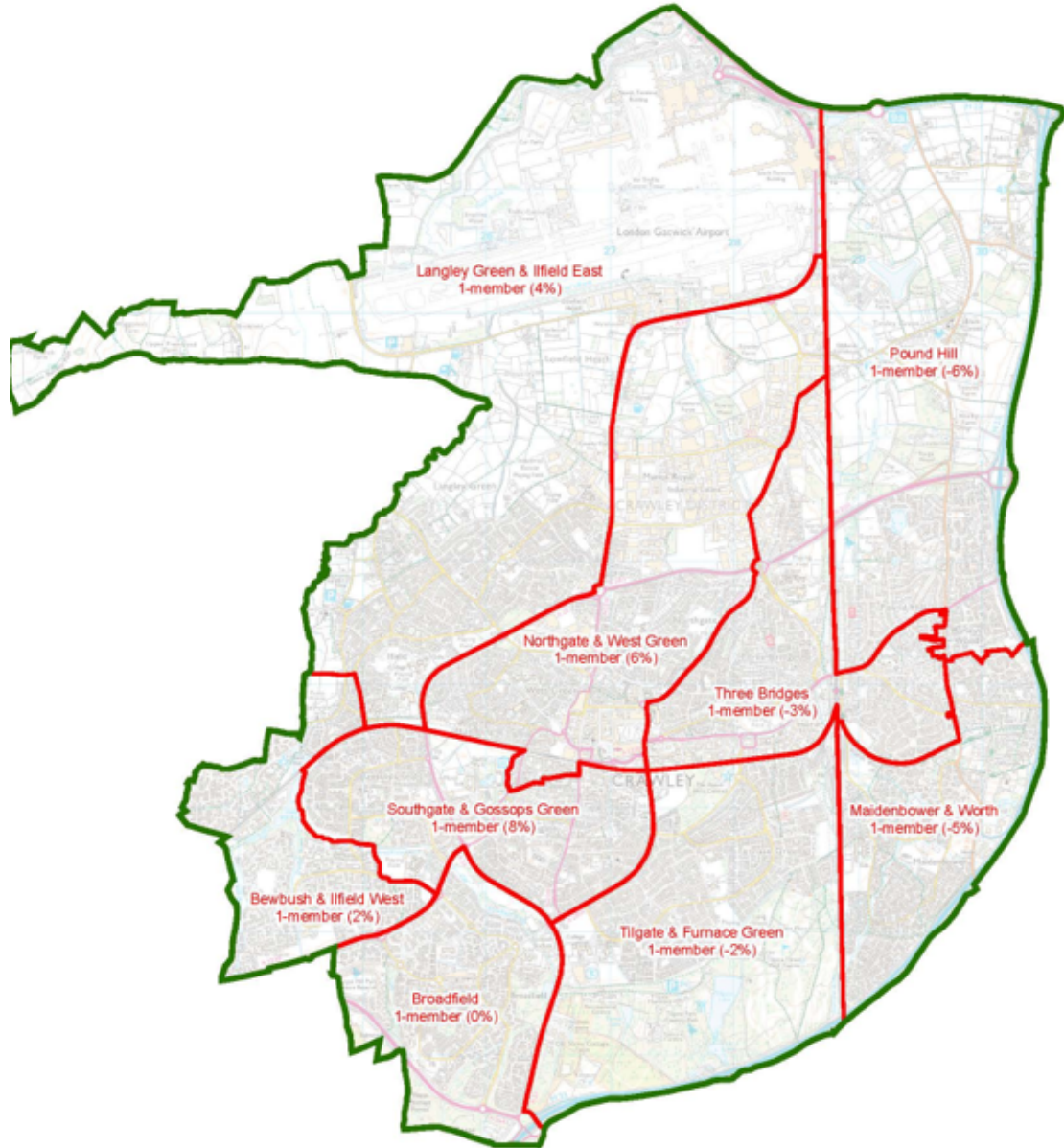
Current Polling Scheme

Ward	Polling District	Polling Station	Page
Bewbush & North Broadfield	LAA	Bewbush Centre	7
	LAB	Scout Hut, Seymour Road	7
	LAC	Bewbush Centre	7
Broadfield	LBA	Broadfield Youth & Community Centre	8
	LBB	Creasys Drive Adventure Playground	8
Furnace Green	LD	Furnace Green Community Centre	9
Gossops Green & North East Broadfield	LEA	Gossops Green Community Centre	10
	LEB	Scout Hut, Seymour Road	10
Ifield	LFA	Ifield Community Centre	11-12
	LFB	The Mill Primary School	11-12
	LFC	Wybourne Community Centre	11-12
	LFD	The Mill Primary School	11-12
Langley Green & Tushmore	LGA	The Langley Green Centre	13
	LGB	Northgate Community Centre	13
Maidenbower	LHA	Maidenbower Community Centre	14
	LHB	The Brook School	14
Northgate & West Green	LIA	Northgate Community Centre	15
	LIB	The Charis Centre	15
Pound Hill North & Forge Wood	LJA	Grattons Bowls Club	16-17
	LJB	Wakehams Green Community Centre	16-17
	LJC	Forge Wood Community Centre	16-17
Pound Hill South & Worth	LKA	Pound Hill Community Centre	18
	LKB	St Edward The Confessor Church	18
	LKC	St Edward The Confessor Church	18
Southgate	LLA	St Mary's Church Hall	19
	LLB	Southgate Community Centre	19
	LLC	Southgate Community Centre	19
Three Bridges	LMA	Montefiore Institute	20-21
	LMB	Three Bridges Community Centre	20-21
	LMC	The Hawth, Hawth Avenue	20-21
	LMD	Town Hall, The Boulevard	20-21
Tilgate	LNA	Tilgate Community Centre	22
	LNB	Holy Trinity Church Hall	22

Crawley Borough Council – 13 Wards



West Sussex County Boundaries 8 County Divisions



Bewbush & North Broadfield Ward

Polling District LAA

Polling Place: Bewbush Centre Dorsten Square.

Electors: 6132

Postal Voters: 1098

Polling District LAB

Polling Place: Broadfield Scout Hut, Seymour Road.

Electors: 921

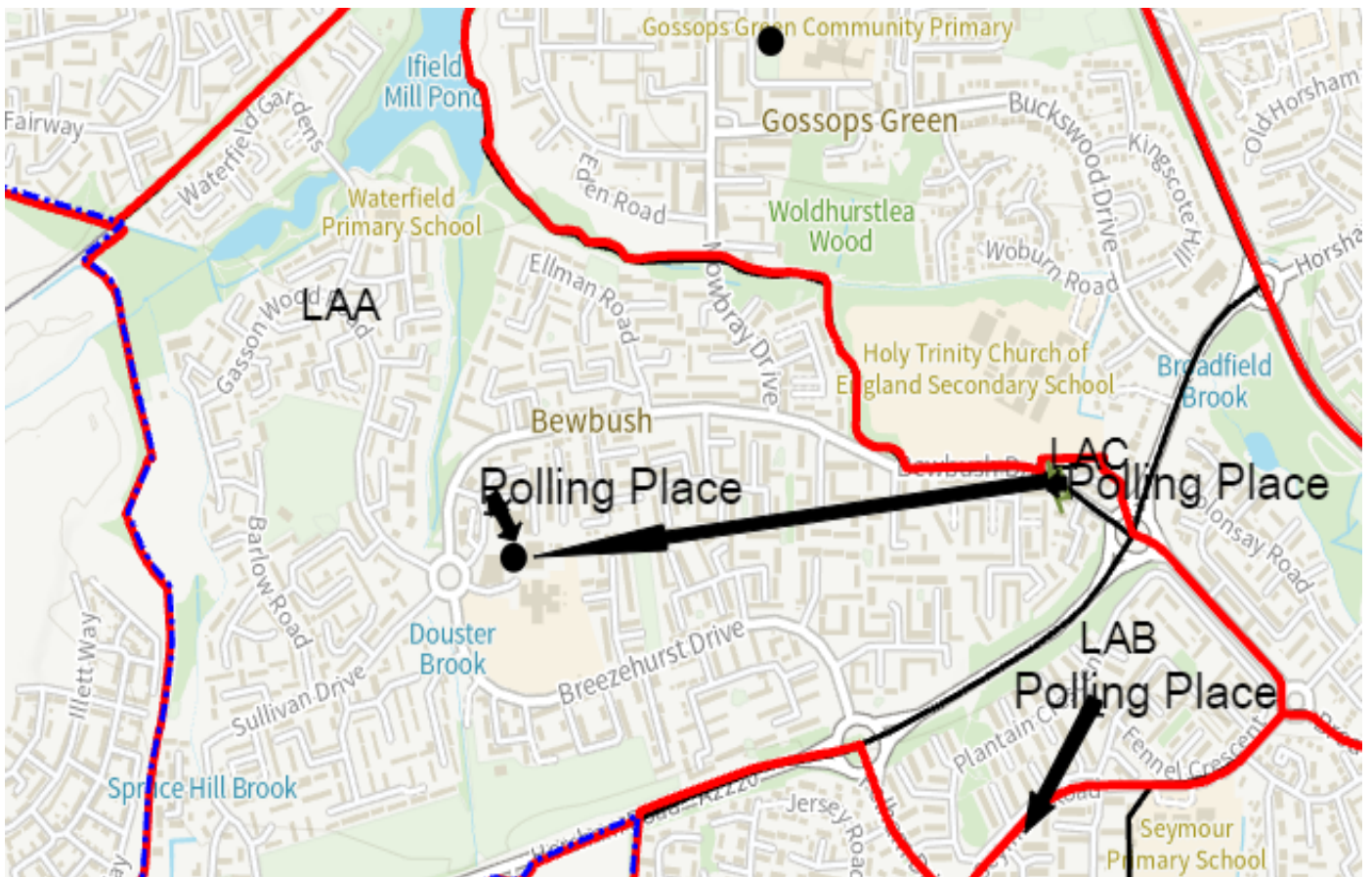
Postal Voters: 206

Polling District LAC

Polling Place: Bewbush Centre, Dorsten Square.

Electors: 37

Postal Voters: 5



Broadfield Ward

Polling District LBA

Polling Place: Broadfield Youth and Community Centre Broadfield Barton.

Electors: 4585

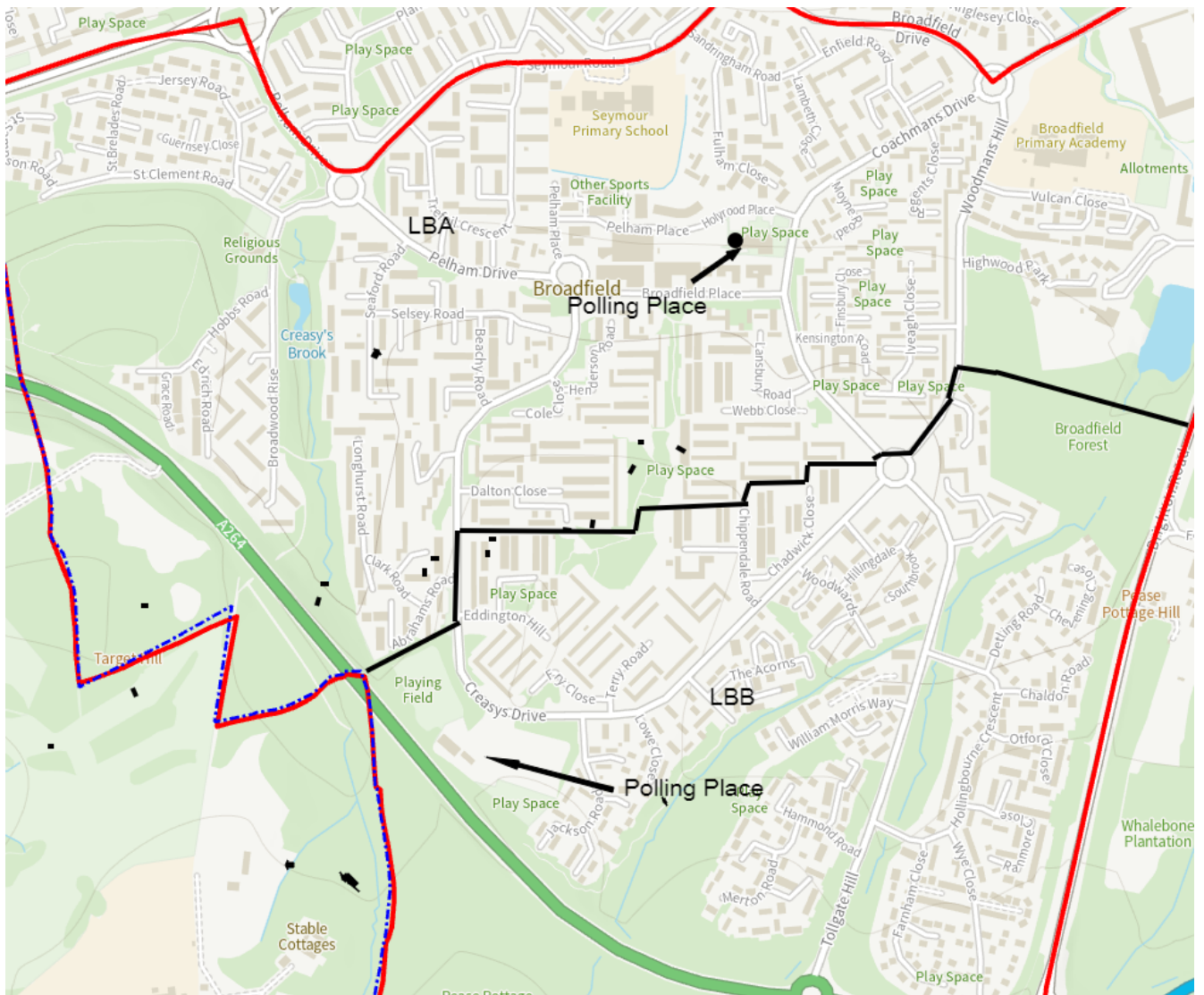
Postal Voters: 905

Polling District LBB

Polling Place: Creasy's Drive Adventure Playground, Creasy's Drive

Electors: 2684

Postal Voters: 684



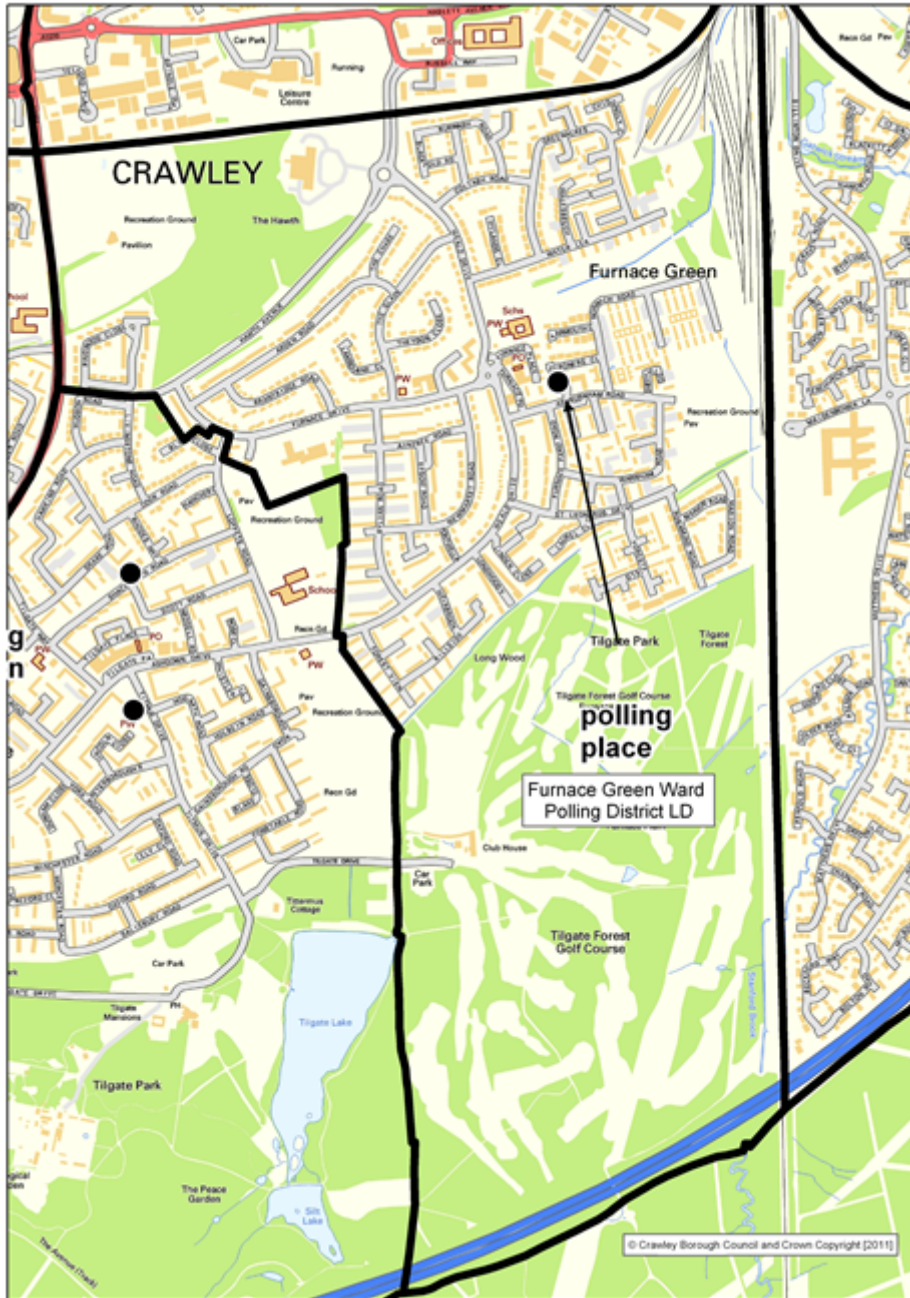
Furnace Green Ward

Polling District LD

Polling Place: Furnace Green Community Centre,
Ashburnham Road.

Electors: 4444

Postal Voters: 1141



Gossops Green & North East Broadfield Ward

Polling District LEA

Polling Place: Gossops Green Community Centre,
Capel Lane.

Electors: 3863

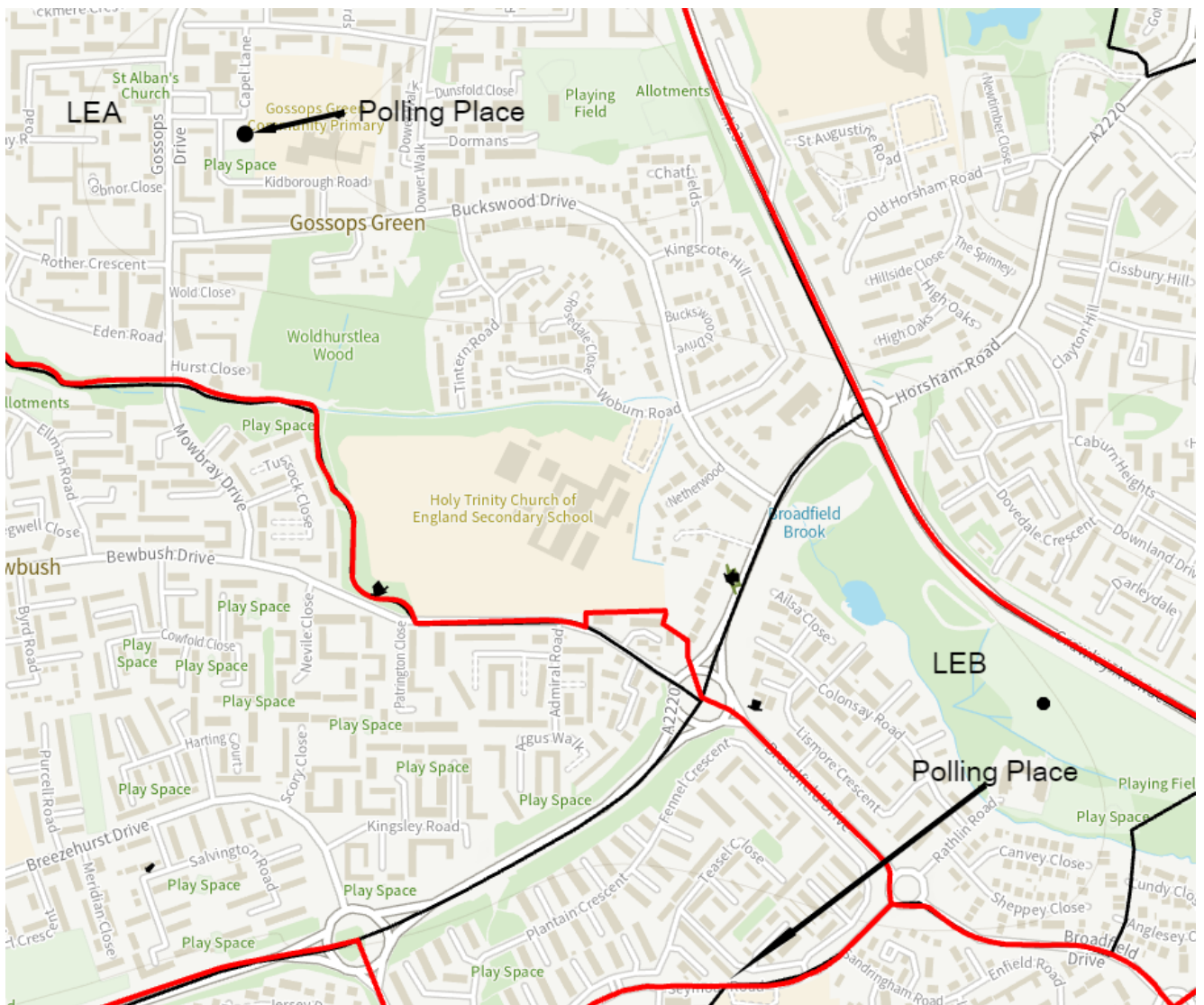
Postal Voters: 899

Polling District LEB

Polling Place: Broadfield Scout Hut, Seymour Road.

Electors: 794

Postal Voters: 280



Ifield Ward

Polling District LFA

Polling Place: Ifield Community Centre, Ifield Drive.

Electors: 3525

Postal Voters: 805

Polling District LFB

Polling Place: The Mill Primary School, Ifield Drive.

Electors: 783

Postal Voters: 235

Polling District LFC

Polling Place: Wybourne Community Centre, Hyde Drive.

Electors: 2231

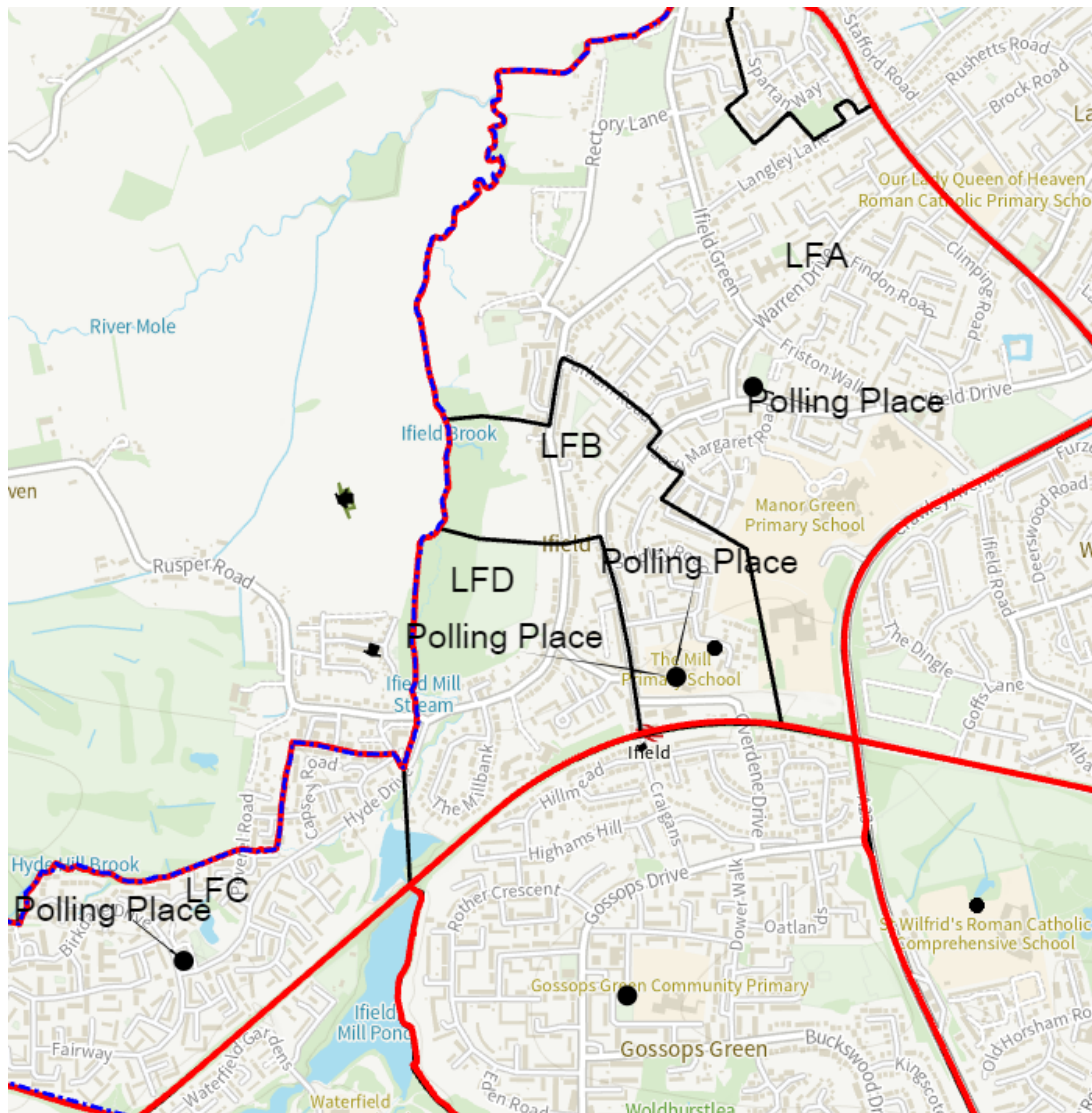
Postal Voters: 394

Polling District LBD

Polling Place: The Mill Primary School, Ifield Drive.

Electors: 589

Postal Voters: 186



Langley Green & Tushmore Ward

Polling District LGA

Polling Place: The Langley Centre, Stagelands.

Electors: 5529

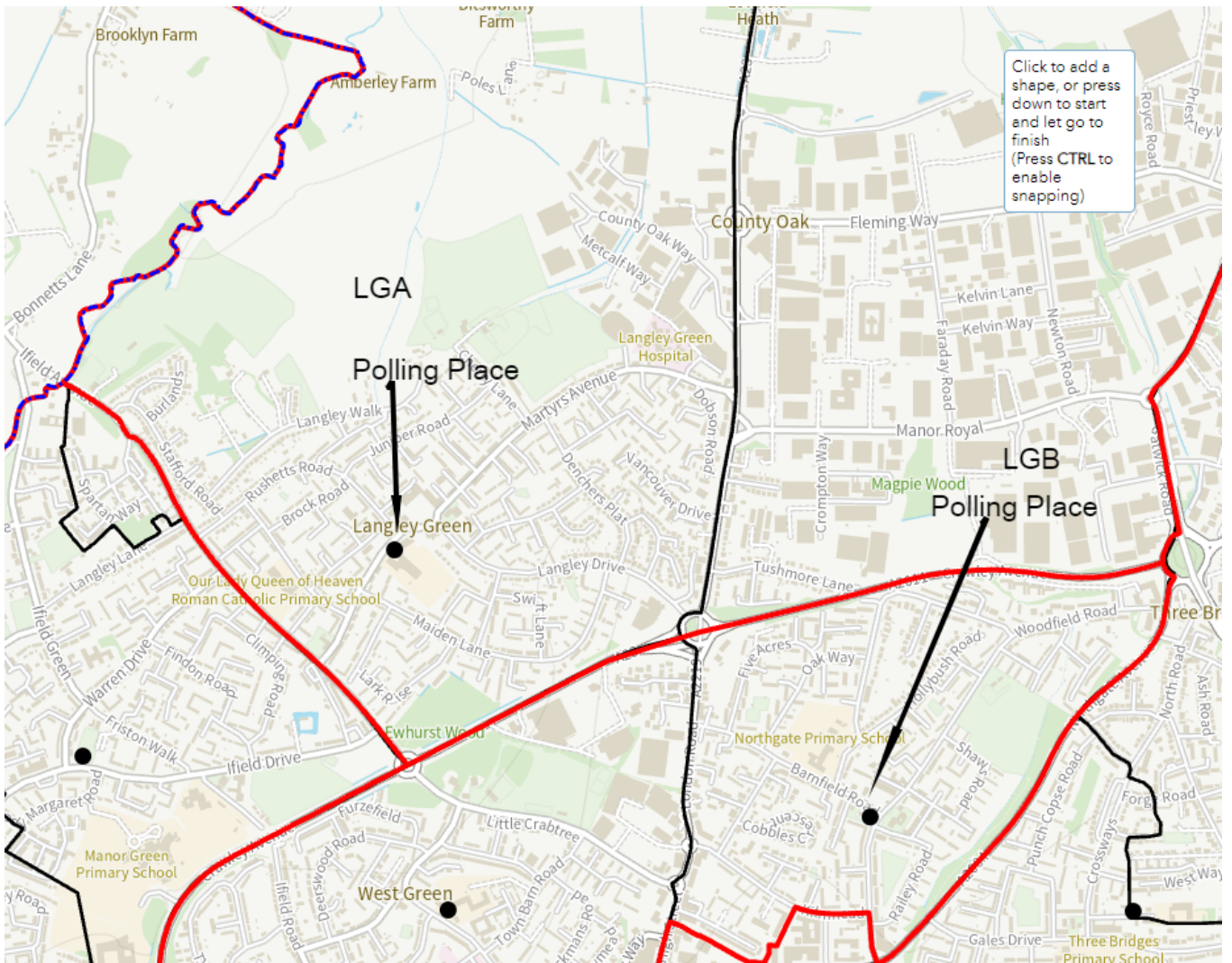
Postal Voters: 987

Polling District LGB

Polling Place: Northgate Community Centre, Barnfield Road.

Electors: 508

Postal Voters: 110



Maidenbower Ward

Polling District LHA

Polling Place: Maidenbower Community Centre,
Harvest Road.

Electors: 2829

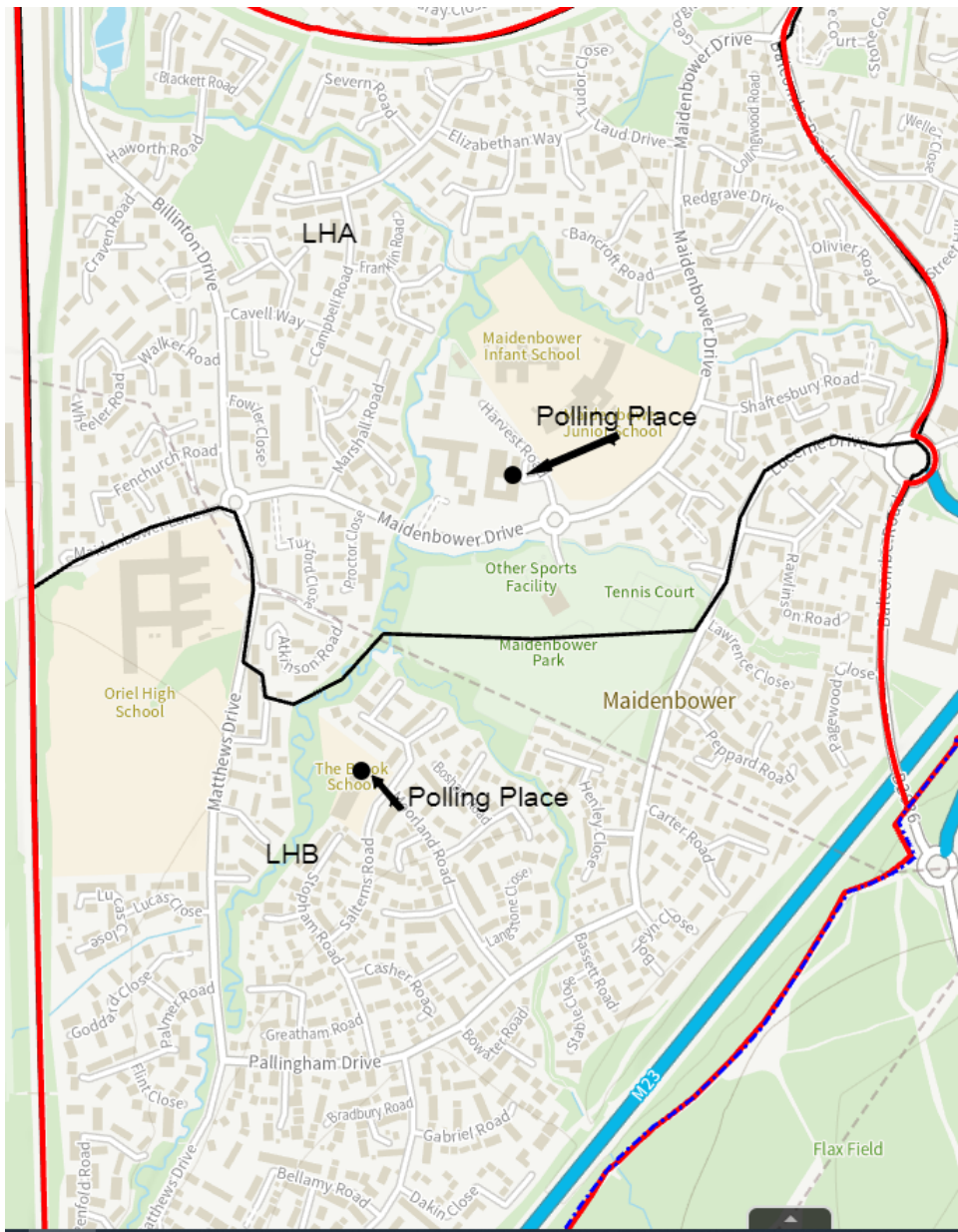
Postal Voters: 659

Polling District LHB

Polling Place: The Brook School, Salterns Road.

Electors: 3904

Postal Voters: 1105



Northgate & West Green Ward

Polling District LIA

Polling Place: Northgate Community Centre, Barnfield Road.

Electors: 3475

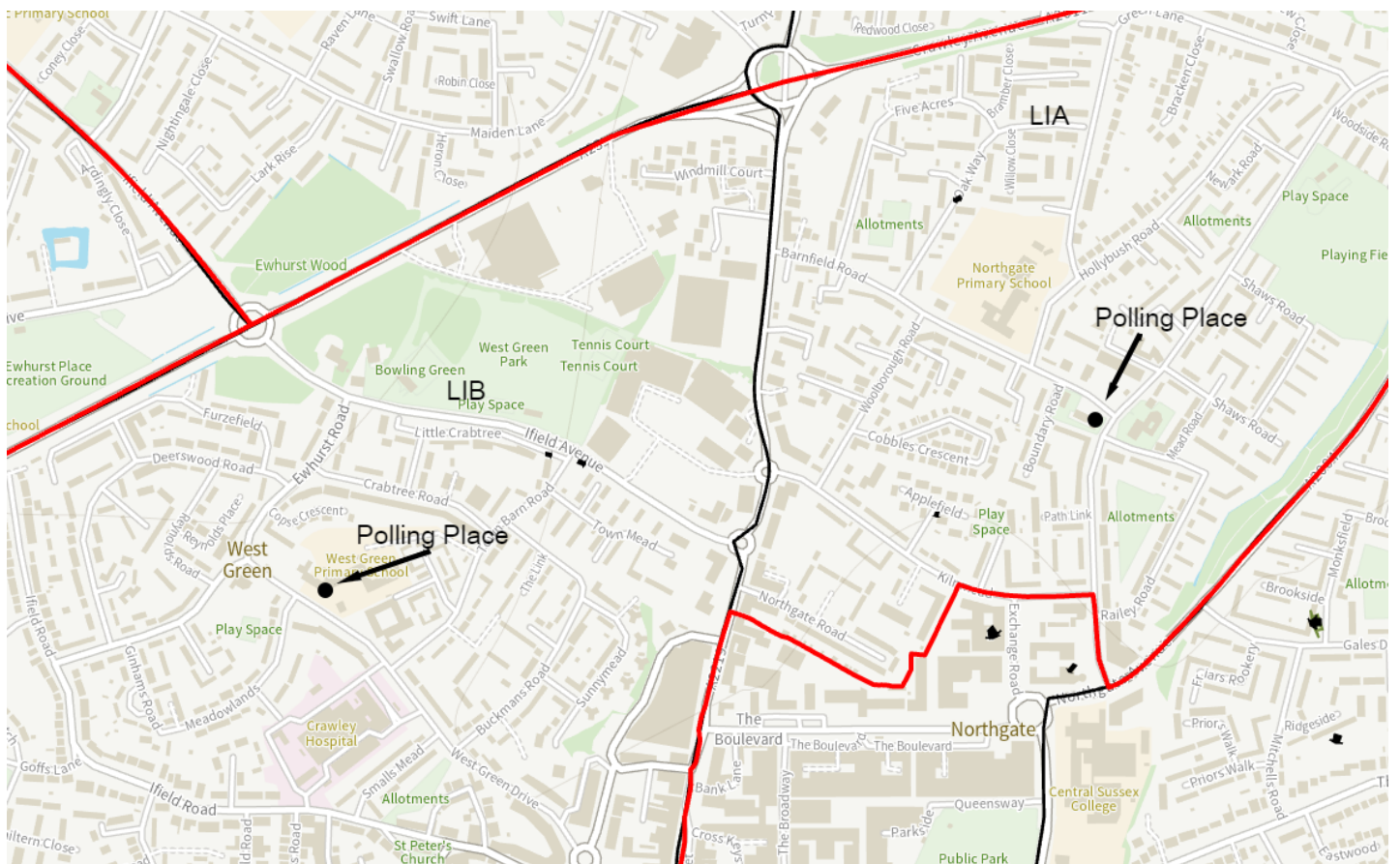
Postal Voters: 674

Polling District LIB

Polling Place: The Charis Centre, West Green

Electors: 4136

Postal Voters: 877



Pound Hill North & Forge Wood Ward

Polling District LJA

Polling Place: Grattons Indoor Bowls Club, Grattons Drive.

Electors: 2912

Postal Voters: 712

Polling District LJB

Polling Place: Wakehams Green Community Centre,
Wakehams Green Drive.

Electors: 1685

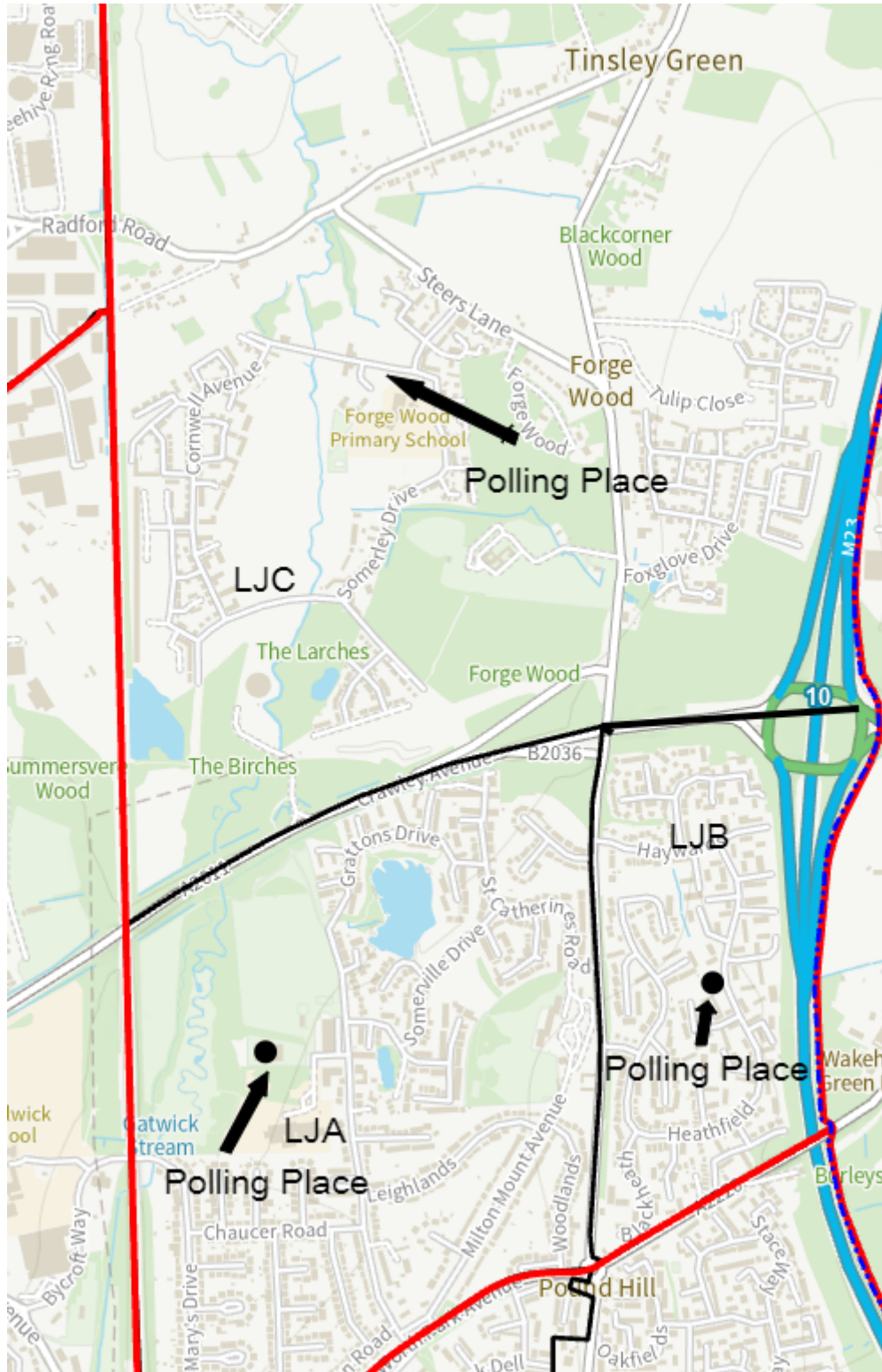
Postal Voters: 305

Polling District LJC

Polling Place: Forge Wood Community Centre, Somerley
Drive

Electors: 2477

Postal Voters: 577



Pound Hill South & Worth Ward

Polling District LKA

Polling Place: Pound Hill Community Centre, Worth Road.

Electors: 2767

Postal Voters: 615

Polling District LKB

Polling Place: St. Edward the Confessor Church Hall, Hillcrest Close.

Electors: 1131

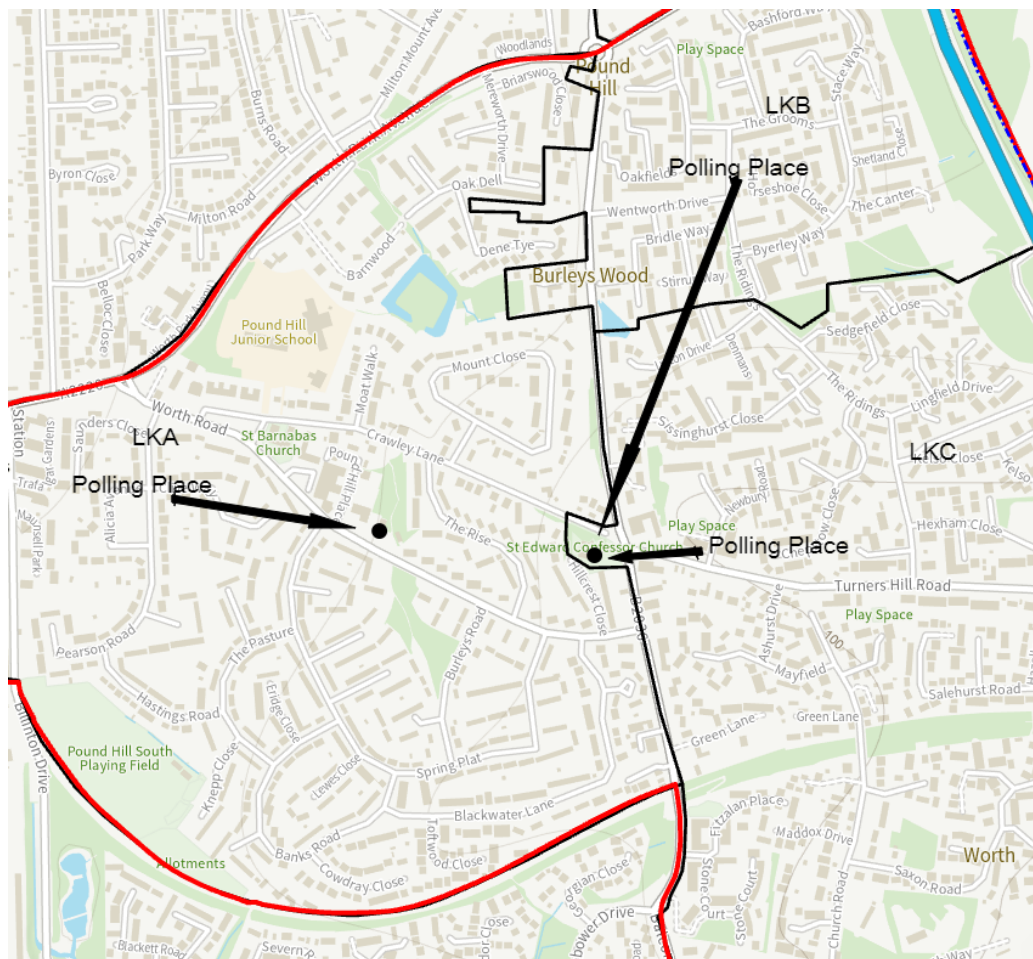
Postal Voters: 282

Polling District LKC

Polling Place: St. Edward the Confessor Church Hall, Hillcrest Close.

Electors: 2308

Postal Voters: 651



Southgate Ward

Polling District LLA

Polling Place: St Mary's Church Hall, Wakehurst Drive.

Electors: 3000

Postal Voters: 734

Polling District LLB

Polling Place: Southgate Community Centre, Ditchling Hill.

Electors: 2909

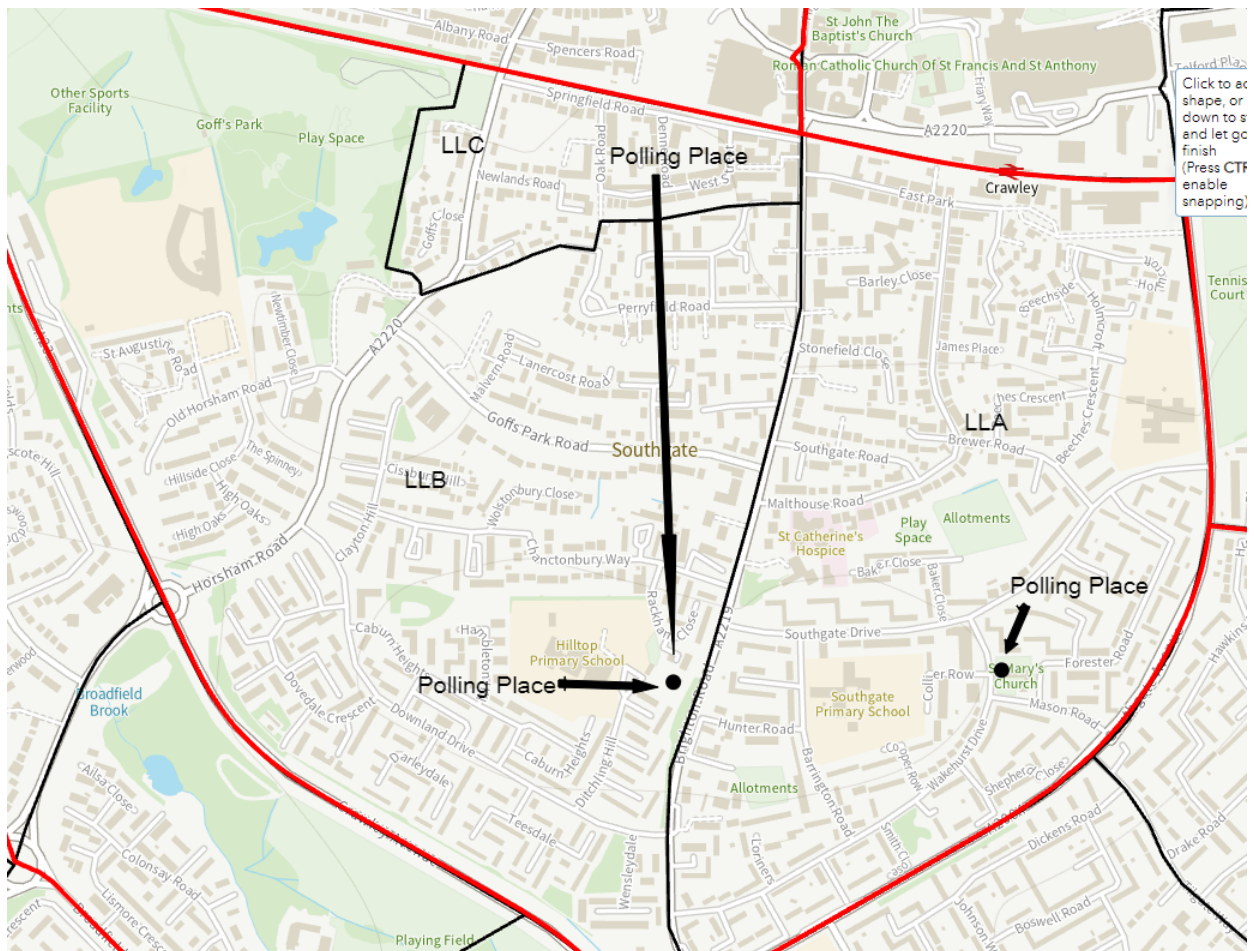
Postal Voters: 850

Polling District LLC

Polling Place: Southgate Community Centre, Ditchling Hill.

Electors: 648

Postal Voters: 195



Three Bridges Ward

Polling District LMA

Polling Place: Montefiore Institute, Hazelwick Road.

Electors: 2759

Postal Voters: 703

Polling District LMB

Polling Place: Three Bridges Community Centre, Gales Place.

Electors: 1875

Postal Voters: 504

Polling District LMC

Polling Place: The Hawth, Hawth Avenue.

Electors: 1323

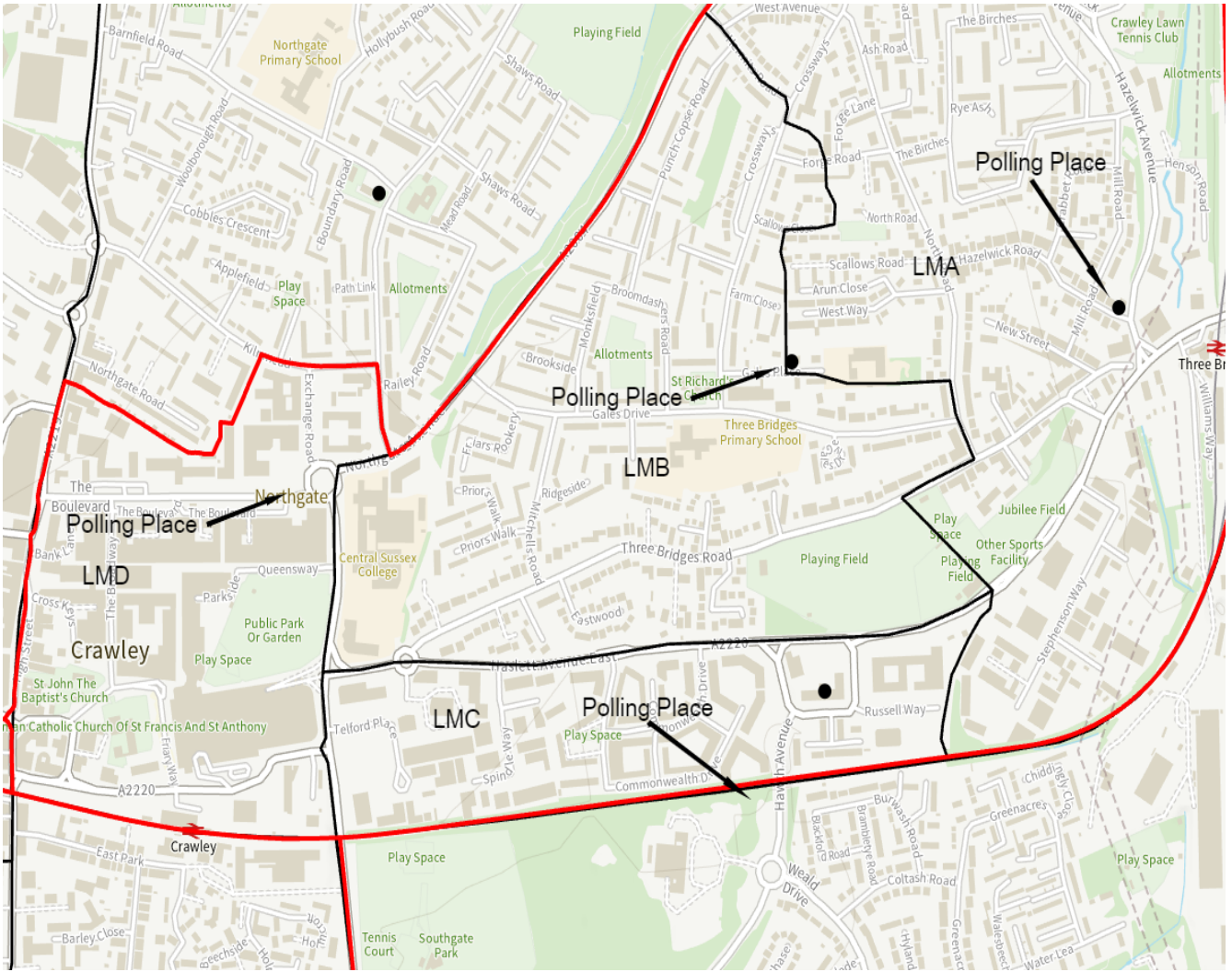
Postal Voters: 267

Polling District LMD

Polling Place: Town Hall, The Boulevard

Electors: 590

Postal Voters: 104



Tilgate Ward

Polling District LNA

Polling Place: Tilgate Community Centre, Shackleton Road.

Electors: 2358

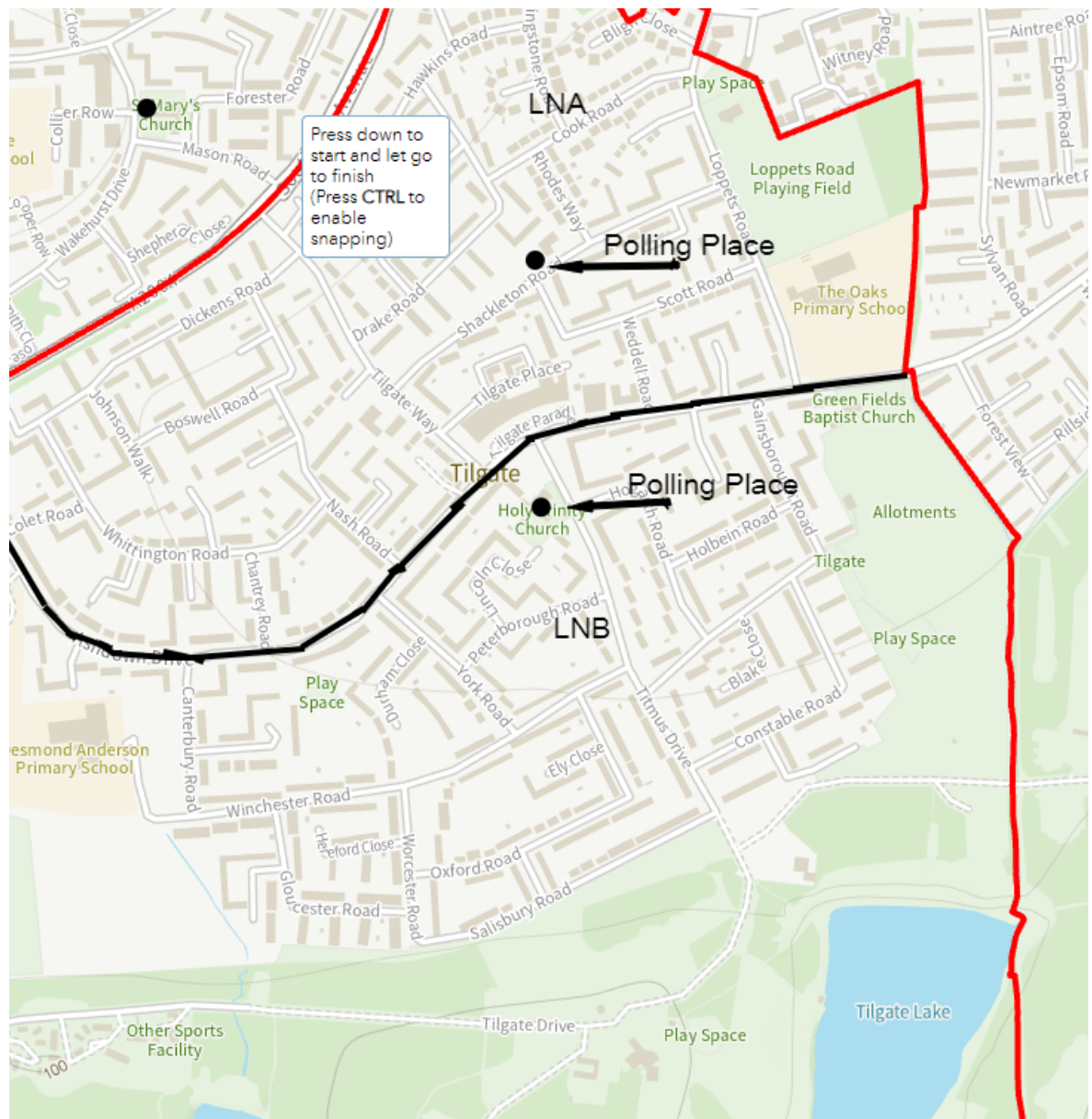
Postal Voters: 507

Polling District LNB

Polling Place: Holy Trinity Church Hall, Titmus Drive.

Electors: 2049

Postal Voters: 379



The Current Polling Scheme

Polling Station Turnout at Crawley Borough Council Election May 2023

Ward	Polling Station	Polling Place	Votes Cast	Turnout %
Bewbush & North Broadfield	LAA Stn No 1	Bewbush Centre, Dorsten Square	280	15.77
	LAA Stn No 2	Bewbush Centre, Dorsten Square	249	14.08
	LAA Stn No 3	Bewbush Centre, Dorsten Square	256	16.51
	LAB Stn No 4	Broadfield Scout Hut, Seymour Road	122	16.87
	LAC Stn No 5	Bewbush Centre, Dorsten Square	6	18.18
		TOTAL	913	15.60
Broadfield	LBA Stn No 6	Broadfield Community Centre, Broadfield Barton	260	13.29
	LBA Stn No 7	Broadfield Community Centre, Broadfield Barton	247	14.01
	LBB Stn No 8	Creasy's Drive Adventure Playground, Creasy's Drive	235	11.62
		TOTAL	742	12.92
Furnace Green	LD Stn No 9	Furnace Green Community Centre, Ashburnham Road	546	33.09
	LD Stn No 10	Furnace Green Community Centre, Ashburnham Road	527	24.44
		TOTAL	1073	32.26
Gossops Green & North East Broadfield	LEA Stn No 11	Gossops Green Community Centre, Kidborough Road	365	24.60
	LEA Stn No 12	Gossops Green Community Centre, Kidborough Road	361	24.42
	LEB Stn No 13	Broadfield Scout Hut, Seymour Road	119	22.97
		TOTAL	845	24.28
Ifield	LFA Stn No 14	Ifield Community Centre, Ifield Drive	246	16.68
	LFA Stn No 15	Ifield Community Centre, Ifield Drive	272	21.57
	LFB Stn No 16	The Mill Primary School, Ifield Drive	117	21.35
	LFC Stn No 17	Ifield West Community Centre,	378	20.32

		Hyde Drive		
	LFD Stn No 18	The Mill Primary School, Ifield Drive	84	21.05
		TOTAL	1097	19.79
Langley Green & Tushmore	LGA Stn No 19	Langley Green Centre, Stagelands	325	21.13
	LGA Stn No 20	Langley Green Centre, Stagelands	369	22.07
	LGA Stn No 21	Langley Green Centre, Stagelands	260	19.46
	LGB Stn No 22	Northgate Community Centre, Barnfield Road	63	15.37
		TOTAL	1017	20.52
Maidenbower	LHA Stn No 23	Maidenbower Community Centre, Harvest Road	262	23.37
	LHA Stn No 24	Maidenbower Community Centre, Harvest Road	251	23.50
	LHB Stn No 25	The Brook School, Salterns Road	265	18.75
	LHB Stn No 26	The Brook School, Salterns Road	279	20.16
		TOTAL	1057	21.19
Northgate & West Green	LIA Stn No 27	Northgate Community Centre	284	19.99
	LIA Stn No 28	Northgate Community Centre	284	20.11
	LIB Stn No 29	The Charis Centre, West Green Drive	291	16.80
	LIB Stn No 30	The Charis Centre, West Green Drive	251	15.83
		TOTAL	1110	18.04
Pound Hill North & Forge Wood	LJA Stn No 31	The Grattons Indoors Bowls Club, Grattons Drive	412	34.77
	LJA Stn No 32	The Grattons Indoors Bowls Club, Grattons Drive	331	32.80
	LJB Stn No 33	Wakehams Green Community Centre, Wakehams Green Drive	363	26.27
	LJC Stn No 34	Forge Wood Community Centre, Somerley Drive	364	18.53
		TOTAL	1470	26.53
Pound Hill South & Worth	LKA Stn No 35	Pound Hill Community Centre, Worth Road	501	23.26
	LKB Stn No 36	St Edward The Confessor, Hillcrest Close	220	25.79
	LKC Stn No 37	St Edward The Confessor, Hillcrest Close	474	28.78
		TOTAL	1195	25.67
Southgate	LLA Stn No 38	St Mary's Church, Wakehurst Drive	174	14.56

	LLA Stn No 39	St Mary's Church, Wakehurst Drive	196	17.97
	LLB Stn No 40	Southgate West Community Centre, Ditchling Hill	189	17.75
	LLB Stn No 41	Southgate West Community Centre, Ditchling Hill	185	17.91
	LLC Stn No 42	Southgate West Community Centre, Ditchling Hill	76	16.20
		TOTAL	820	16.89
Three Bridges	LMA Stn No 43	Montefiore Institute, Hazelwick Road	562	27.41
	LMB Stn No 44	Three Bridges Community Centre, Gales Drive	357	25.76
	LMC Stn No 45	The Hawth, Hawth Avenue	193	17.85
	LMD Stn No 46	Town Hall, The Boulevard	81	15.64
		TOTAL	1193	23.69
Borough		TOTAL	12532	20.84

This page is intentionally left blank

2023 Review of Polling Districts and Polling Places Submission Form

Your details (please write clearly in capitals)	
Full Name	
Organisation (where applicable)	
Residential Address	
Postal Address (if different from above)	
Your submission	
Which ward does your submission relate to?	
Which polling station(s) does your submission relate to?	
What is your submission? (please use an additional page if necessary)	

Please be aware in accordance with The Review of Polling Districts and Polling Places (Parliamentary Elections) Regulations 2006, this submission and any other correspondence will be published on completion of the review.

Please return to Electoral Services, Crawley Borough Council, Town Hall, The Boulevard, Crawley RH10 1UZ

This page is intentionally left blank